

## **Appendix #2**

Videoconference slides and meeting agenda

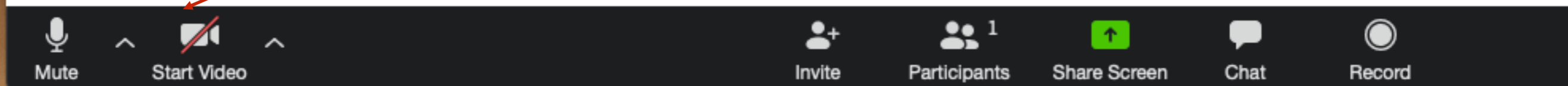



# Welcome

Forrest Infrastructure Planning

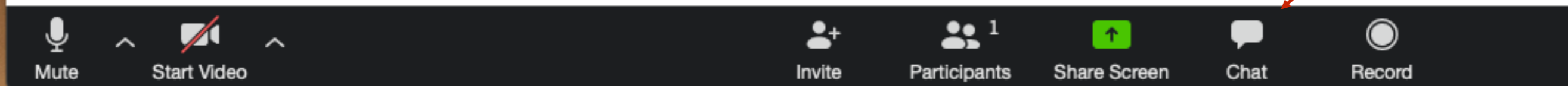
# Getting started

- To get the best view, press the 'full screen' button on the top right of the zoom window
- Please also start your video, and mute your microphone.



# Getting started

- Please register by writing your name at the chat line (press this button and write at the bottom of the side bar that appears on the right)
- The chat will be used as a ‘parking lot’ for your questions and observations.



# Overview

- The Forrest 10yr plan Goals (5mins)
- Community convo (5mins)
- Community Infrastructure projects (5mins)
- Community convo (5mins)
- Q&A with James ... Colac Otway Shire (20mins)

# The Forrest and District Plan

- Katrina and Emma presentation

Forrest and District Plan

Community infrastructure projects

The diagram consists of a large blue rectangle containing the text 'Forrest and District Plan'. Inside the bottom-left corner of this blue rectangle is a smaller red rectangle containing the text 'Community infrastructure projects'.

Community infrastructure projects

# Community Convo

- Small group discussion
- click: Invited to 'join breakout session #
- Discuss what you heard, and write down with pen and paper any Q's you might have about the emerging plan.

# Questions of the plan

- Write any Q's into the chat session.
- These will be answered later



# Community Infrastructure projects

|   |   |  |
|---|---|--|
| Wastewater projects – needs more action   | Public Toilet - needs to be improved  | Community Farming  |
| Integrated water management plan that takes into account water supply, tanks, reuse and stormwater drainage | Service Road Carparking   | Community Garden/Farming – used by school or caravan park  |
| Waste to energy   | Bus Parking   | Citizen science projects   |
| Housing options for local workers, including encouraging more permanent housing at caravan park             | Install roundabout at Brewery corner and proper road crossing                     | Upgrade heating/airconditioning at the hall  |
| Enabling housing for long term residents as opposed to B&Bs   | Better road signage (40km/h) on Turner Drive (Speed humps, or restricting access) | Upgrade hall to remove asbestos and improve facility for performances                              |
| New caravan park option at Rec Reserve  | Footpath on eastern side of the road from the town to the reservoir               | Upgrade facilities at MTB hub for tourist and community use  |
| Increased options for short term accommodation  | Rail trail continuation to Birregurra   | Food venue idea- to promote touring groups to visit Forrest  |
| Options for farms to build second dwellings   | Forrest Gateway to the Otways centre/Bushfire safe place                          | Investigate suitable Crop database from Dept Ag to encourage farming alternatives and new business |
| More permanent housing options  | Remove native trees from roadsides (town safety / bushfire risk reduction)        | Health & wellbeing precinct  |
| Set up Bush camping/campervan overflow at Rec Reserve to help with tourist congestion in town               | 2nd CFA truck   | Arts Trail & sculpture walk along Barwon River   |
| Solar farm  |   | Art Gallery and Studio (perhaps at old CFA building)   |
| Micro Grid  |   | Tennis courts – greater access   |

# Community Convo

- Small group discussion
- click: Invited to 'join breakout session #
- Discuss what you see and write down on paper any Q's and suggestions for and about infrastructure projects.



# Questions about the infrastructure projects

- Write any Q's and suggestions into the chat session.
- These will be answered shortly by James from COS
- James will give a 3min answer to ensure all get heard

# Next Steps

- We'll get back to you about what we heard
- COS will send out to all a Survey Monkey to rank the projects
- There will be another opportunity for this session on Friday morning - tell your friends